


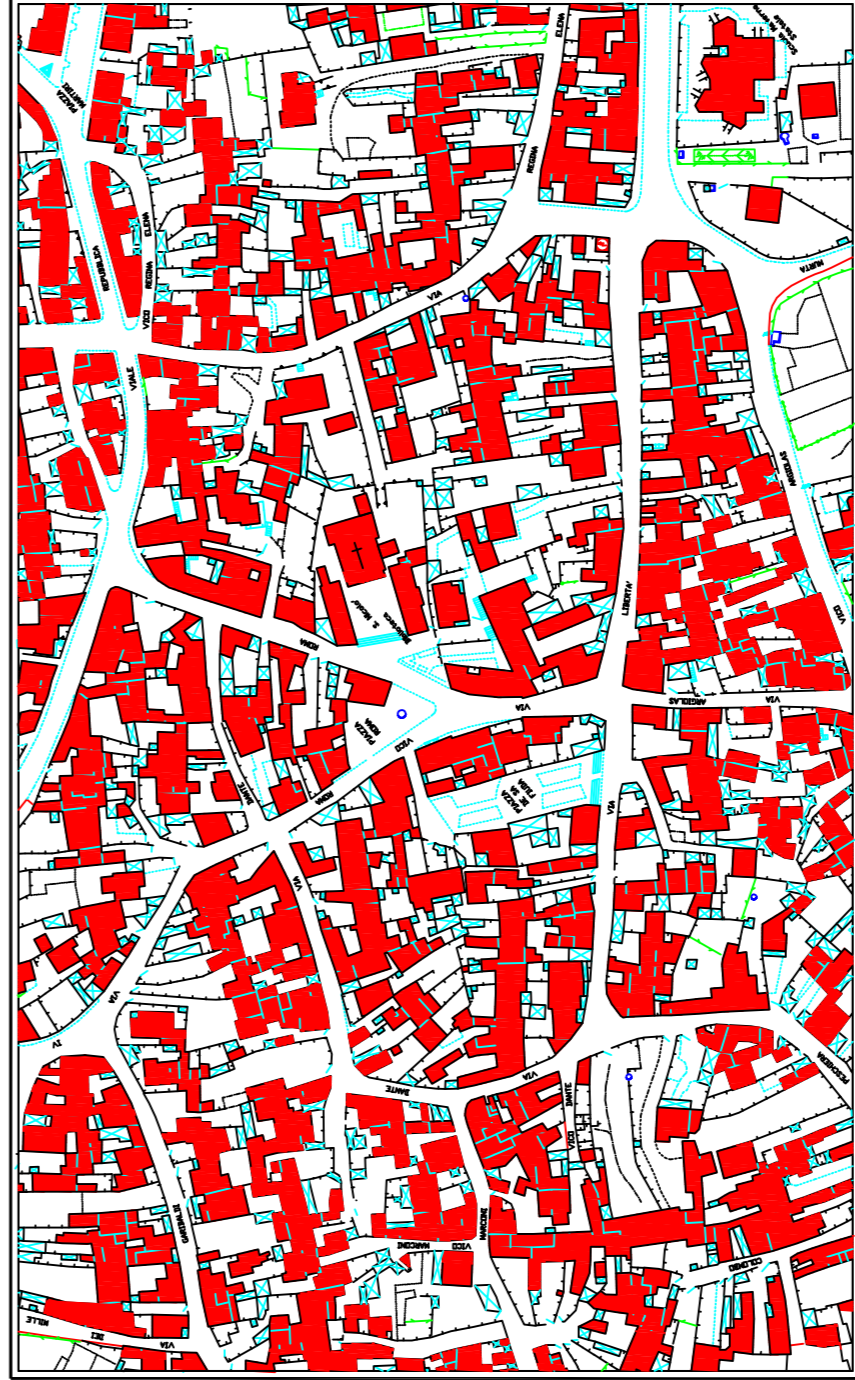


-  ZONA A
-  PERIMETRAZIONE CENTRO STORICO
-  IDENTIFICATIVO COMPARTO

COMUNE di S. NICOLO' D'ARCIDANO - OR-



PIANO PARTICOLAREGGIATO
DEL CENTRO STORICO

| | |
|-------|-------|
| T.M. | REF. |
| | 6 |
| SCALA | 1:500 |
| DATA | |
| AGG. | |

PLANIMETRIA CENTRO
STORICO

IL PROGETTISTA

L'AMMINISTRAZIONE